



C-MAP[®] MAX Chart Plotter Profile: NAVMAN[®] TrackFish 6600

The compact Navman **TrackFish 6600** is great for boaters who need to optimize console space but also demand powerful navigating and fish finding features. Running MAX - the most advanced electronic charts ever for the recreational boating market - this combo machine gives boaters the power to navigate and fish like never before. The easy operation of the TrackFish 6600 puts the advanced power of MAX at your fingertips, with easy to access features like flashing NavAids, animated currents, Perspective View, aerial photos, marina diagrams and more.



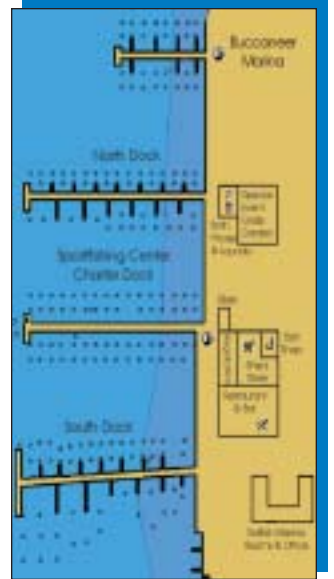
Value Added Data
Coastal road, land data & Points of Interest



Value Added Data
Embedded harbor, inlet and marina photos



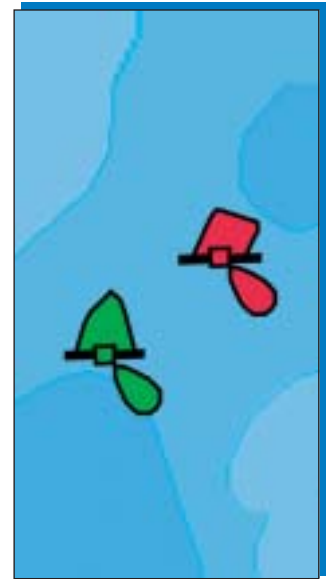

Perspective View
"Birds Eye View" provides a forward-looking angle



C-Marina Charts
Highly detailed drawings of marinas, showing docks and facilities



Tides & Currents
Color coded tidal arrows provide real time current direction and strength



Dynamic NavAids
Real Time flashing color NavAids
[i.e. Flashing (1) **Red**, 3 second(s) 4 miles; Flashing (1) **Green**, 3 second(s) 4 miles].





C-MAP MAX Chart Plotter Profile: NAVMAN TrackFish 6600

Chart Plotter Highlights:

- 7" 256 color WVGA (800x480 resolution) LCD display
- Quick access GOTO key
- Dual side loading MAX chart slots
- Arrival radius, danger, anchor XTE and low fuel alarms
- Storage for 3,000 waypoints
- Unique variable split screen for chart plotter and sounder display
- Built-in fuel computer
- Flush, roof or dash mountable bracket that rotates 360 degrees
- Menu in 10 languages
- Fishfinder features:
 - 600 watts RMS power w/3,300' depth range
 - Up to 100X zoom
 - Auto range and gain
 - Cruising and Fishing modes
 - Alarms for too shallow/deep, fish, low voltage, temperature value and temperature rate change
- SmartCraft™ integrated - compatible with Mercury's digital SmartCraft engines offering real-time information on all critical engine, boat and environmental conditions
- MAX provides Clear View - chart objects are fully prioritized to allow intelligent de-cluttering
- MAX Expanded Coverage Areas
Larger than ever and at the same cost!
Wides @ \$199, MegaWides @ \$299

Recommended Accessories:



PC-Planner - The Perfect Planning Navigational Tool

Plan, edit and save your routes and waypoints right in the comfort of your own home.

Retail: \$149 USD (\$179 with memory card)



Pro-Angler Charts - Bathymetric Fishing C-cards

Offshore bathymetric charts with multiple contours for greater bottom detail created especially for fishermen.

Retail \$199 USD

For additional information, contact:

NAVMAN: 866.628.6261 / www.navman.com

C-MAP/USA: 800.424.2627 / Email: deptdealersupport@c-map.com